



ANNEXURE XIII


With Reference to Point No. 13 (i) Individual seating arrangements for faculty with suitable furniture.



ANNEXURE XIII

With Reference to Point No. 13 (iii) Common rooms for girls





New Delhi, Delhi, India
F51, Railway Colony, Tis Hazari, New Delhi, Delhi, 110054, India
Lat 28.665226°
Long 77.214729°
10/10/24 01:09 PM GMT +05:30

GPS Map Camera





New Delhi, Delhi, India
18, Block-F, Tis Hazari, New Delhi, Delhi, 110006, India
Lat 28.665426°
Long 77.214235°
10/10/24 10:47 AM GMT +05:30

GPS Map Camera

ANNEXURE XIII


With Reference to Point No. 13 (iv) Cleanliness of toilets



ANNEXURE XIII

With Reference to Point No. 13 (v) Students' canteen and drinking water arrangements

A) CANTEEN





Delhi, Delhi, India
M688+J2X, Railway Colony, Tis Hazari, Delhi, 110054, India
Lat 28.66646°
Long 77.214799°
10/10/24 10:12 AM GMT +05:30



Delhi, Delhi, India
St Stephen's Hospital St Stephen's Hospital Marg, Railway Colony, Tis Hazari, Delhi, 110054, India
Lat 28.666731°
Long 77.214673°
11/10/24 11:00 AM GMT +05:30

B) WATER DRINKING ARRANGEMENTS





Delhi, Delhi, India
CHAMBER NO T 3 TEHSIL ROAD, COURT, Railway Colony, Tis Hazari, Delhi, 110054, India
Lat 28.664994°
Long 77.214277°
07/10/24 12:08 PM GMT +05:30

GPS Map Camera



New Delhi, Delhi, India
20, Block B, Tis Hazari, New Delhi, Delhi, 110006, India
Lat 28.665516°
Long 77.214004°
11/10/24 02:37 PM GMT +05:30

GPS Map Camera